

Departure 62100 Calais — Hoverport de Calais

Destination 74740 Sixt Fer à Cheval



Time and distance

Time: **07h54** including 07h18 on motorways

Distance: **887km** including 856km on motorways

Costs








- Toll costs: 64.30 EUR








- Petrol costs: 79.72 EUR



Total costs: 144.0 EUR

Your route plan




1		Departure: Calais, Hoverport de Calais			
		Continue along: Rocade Est	7.5km		
		Head towards:		6.5km	00h05
		SAINT-OMER ARRAS REIMS PARIS DUNKERQUE LILLE			
		Head towards:		7km	00h06
		SAINT-OMER ARRAS REIMS PARIS			
2		Continue along: A26	263km		
		Passing close to Calais	25km	00h15	
		Setques/Calais: Ticket purchase	39km	00h22	
		Passing close to Lens	91km	00h48	
		Passing close to Arras	103km	00h54	
		You've been driving for 2 hL, remember to take a break.			
		Courcy: Toll: 17.90 EUR	261km	02h14	

		Head towards:		269km	02h18
		REIMS-TINQUEUX REIMS-CENTRE CHÂLONS-SUR-MARNE METZ-NANCY STRASBOURG LYON			
				270km	02h19
3		Close to Reims , continue along: A4 / E17 / E50		36km	
		 SPEED CAMERA:A4 km marker 139.7 (110km/h),near Reims.			
		 Taissy: Ticket purchase		282km	02h26
		Head towards:		305km	02h38
		SAINT-GIBRIEN CHÂLONS-EN-CHAMPAGNE-RIVE GAUCHE TROYES LYON			
				306km	02h39
4		Close to Châlons-en-Champagne , continue along: A26 / E17		97km	
		Passing close to Troyes		381km	03h17
		Head towards:		402km	03h27
		MAGNANT CHAUMONT MULHOUSE DIJON LYON			
				403km	03h28
5		Continue along: A5 / E17		92km	
		You've been driving for 2 hL, remember to take a break.			
				495km	04h14
6		Continue along: A31 / E17 / E21		75km	
		 SPEED CAMERA:A31 km marker 81.7 (130km/h),near Vernois-lès-Vesvres.			
		Passing close to Dijon		561km	04h47

		Head towards:		569km	04h51
		GRENOBLE GENÈVE BESANÇON DOLE DIJON-SUD			
		Head towards:		569km	04h52
		GRENOBLE GENÈVE BESANÇON DOLE			
				571km	04h53
7	 A39	Continue along: A39		138km	
		You've been driving for 2 hL, remember to take a break.			
				709km	06h02
8	 A40	Continue along: A40		149km	
		Head towards:		731km	06h13
		MILAN ANNECY GENÈVE OYONNAX			
		 Viry: Toll: 43.00 EUR		803km	06h51
		 SPEED CAMERA:A40 km marker 63.0 (90km/h),near Bossey.			
		Head towards:		821km	07h02
		CHAMONIX-MONT-BLANC TURIN MILAN			
		 Nangy: Toll: 1.60 EUR		828km	07h05
		 Take the exit towards:		857km	07h20
		EXIT 19 CLUSES-CENTRE FLAINE C.R. DES DOUANES			
		 Cluses Centre Aval: Toll: 1.80 EUR		857km	07h20

		Head towards:		858km	07h21
			CLUSES SAMOËNS LES GETS MORZINE AVORIAZ MAGLAND LES CARROZ-D'ARÂCHES FLAINE		
		Head towards:		858km	07h21
			CLUSES TANINGES SAMOËNS LES GETS MORZINE AVORIAZ		
				858km	07h21
9	N205	Continue along: N205 towards:	ANNEMASSE GENÈVE ANNECY THONON-EVIAN	1km	
				859km	07h22
10		Pass Cluses		2.5km	
		Continue along: N205		(0.3km)	
		 At the roundabout, Carrefour de l'Europe, take the 1st exit Continue along: D902 / Place des Allobroges		(<0.1km)	
		Take D902		(2km)	
		Exit Cluses			
				861km	07h26
11	D902	Continue along: D902		7km	
				868km	07h34
12		Pass Taninges		1.2km	
		Continue along: D902		(1.1km)	
		 Turn right: D907 / Rue de la Poste		(0.2km)	
		Exit Taninges			
				870km	07h36
13	D907	Take D907		9.5km	
				879km	07h45



14		Pass Samoëns	2km		
		Continue along: D907	(0.7km)		
		 Turn right	(1km)		
		 Turn right: D907	(0.5km)		
		Exit Samoëns			
				882km	07h49
15	D907	Continue along: D907	4.5km		
				886km	07h54
16		Arrive in Sixt-Fer-à-Cheval	0.2km		
				887km	07h54
		Destination: Sixt-Fer-à-Cheval, centre		887km	07h54

These driving directions are for your information only.

This route plan takes into consideration major road works and planned road closures for the date specified on main roads in France, Germany and Italy. Driving times indicated do not include rest stops or delays caused by road disruptions (such as traffic, weather...). The fixed speed camera locations (in France only) have been made available through a partnership with the French Road Safety authorities. For your own safety, please respect speed restrictions and remember to take a break every two hours.