

Departure Le Grand-Saconnex —
Aéroport International de Genève

Destination 74740 Sixt-Fer-à-Cheval



Time and distance

Time: **01h12** including 00h33 on motorways
Distance: **90km** including 60km on motorways








Costs





- Toll costs: 3.40 EUR
- Petrol costs: 8.81 EUR
- Road tax cost: 27.00 EUR

Total costs: 39.21 EUR


Your route plan

		The Swiss motorway road tax is included in the cost calculation (price for 1 year).		
		Departure: Le Grand-Saconnex, Aéroport International de Genève		
1		Continue straight on	0.2km	
			0.2km	00h02
2		Turn left: Route de Pré-Bois	0.3km	
			0.5km	00h03
3		Pass Cointrin	1.4km	
		Continue along: Route de Pré-Bois	(1.2km)	
		Turn left	(0.2km)	
		Continue along: Route de Meyrin	(<0.1km)	
		Exit Cointrin		
			1.9km	00h05
4	 A1 E25	Turn right: A1 / E25 / E62	10km	
		Head towards:	2.5km	00h06
		A1a		
		France (F)		
		Genève-La Praille		
		Perly		
		Saint-Julien (F)		
		Passing close to Genève	2.5km	00h06
		Passing close to Bernex	6.5km	00h08
			12km	00h11

		<u>Entry into France</u>	12km	00h11
5		Continue along: A401 / E25 / E62	3km	
		Head towards: <div style="background-color: blue; color: white; padding: 5px; text-align: center;"> ARCHAMPS ANNEMASSE ANNECY GRENOBLE CHAMONIX-MONT-BLANC TURIN MILAN </div>	13km	00h12
6		Continue along: A40 / E25 towards:	47km	00h14
		<div style="background-color: blue; color: white; padding: 5px; text-align: center;"> GENÈVE-VALLARD ANNEMASSE CHAMONIX-MONT-BLANC TURIN MILAN </div>		
		 SPEED CAMERA:A40 km marker 63.0 (90km/h),near Bossey.		
		Passing close to Annemasse	25km	00h19
		Head towards: <div style="background-color: blue; color: white; padding: 5px; text-align: center;"> CHAMONIX-MONT-BLANC TURIN MILAN </div>	25km	00h19
		 Nangy: Toll: 1.60 EUR	32km	00h23
		Passing close to Bonneville	43km	00h29
		Passing close to Scionzier	57km	00h36
		 Take the exit towards: <div style="text-align: center;"> EXIT 19 CLUSES-CENTRE FLAINE C.R. DES DOUANES </div>	61km	00h38
		 Cluses Centre Aval: Toll: 1.80 EUR	61km	00h38
		Head towards: <div style="text-align: center;"> CLUSES SAMOËNS LES GETS MORZINE AVORIAZ MAGLAND LES CARROZ-D'ARÂCHES FLAINE </div>	62km	00h39

		Head towards:		62km	00h39
			CLUSES TANINGES SAMOËNS LES GETS MORZINE AVORIAZ		
				62km	00h39
7	N205	Continue along: N205 towards:	ANNEMASSE GENÈVE ANNECY THONON-EVIAN	1km	
				63km	00h40
8		Pass Cluses		2.5km	
		Continue along: N205		(0.3km)	
		 At the roundabout, Carrefour de l'Europe, take the 1st exit Continue along: D902 / Place des Allobroges		(<0.1km)	
		Take D902		(2km)	
		Exit Cluses			
				65km	00h44
9	D902	Continue along: D902		7km	
				72km	00h52
10		Pass Taninges		1.2km	
		Continue along: D902		(1.1km)	
		 Turn right: D907 / Rue de la Poste		(0.2km)	
		Exit Taninges			
				74km	00h54
11	D907	Take D907		9.5km	
				83km	01h03
12		Pass Samoëns		2km	
		Continue along: D907		(0.7km)	
		 Turn right		(1km)	
		 Turn right: D907		(0.5km)	
		Exit Samoëns			
				85km	01h07
13	D907	Continue along: D907		4.5km	
				90km	01h12



14		Arrive in Sixt-Fer-à-Cheval	0.2km	
		Destination: Sixt-Fer-à-Cheval, centre	90km	01h12
			90km	01h12

These driving directions are for your information only.

This route plan takes into consideration major road works and planned road closures for the date specified on main roads in France, Germany and Italy. Driving times indicated do not include rest stops or delays caused by road disruptions (such as traffic, weather...). The fixed speed camera locations (in France only) have been made available through a partnership with the French Road Safety authorities. For your own safety, please respect speed restrictions and remember to take a break every two hours.